VEDDER BRIDGE PROJECT

BC HYDRO

(A) MAP: VEDDER RD SITE

50 KM/HR

MOT. 4.3.1.
(LANE PUSH &/OR
S.L.A.T.)

MIN. SIGN DISTANCE
40M

NOTE: THIS WORK ZONE WILL OVERLAP WITH AN EXISTING EAC SITE; SIGNS MAY NEED TO BE ADJUSTED TO ACCOMMODATE ENTIRE WORK ZONE & MOT REQUIREMENTS

MAP A: 5234 VEDDER RD
JUNE 6-30, 2017

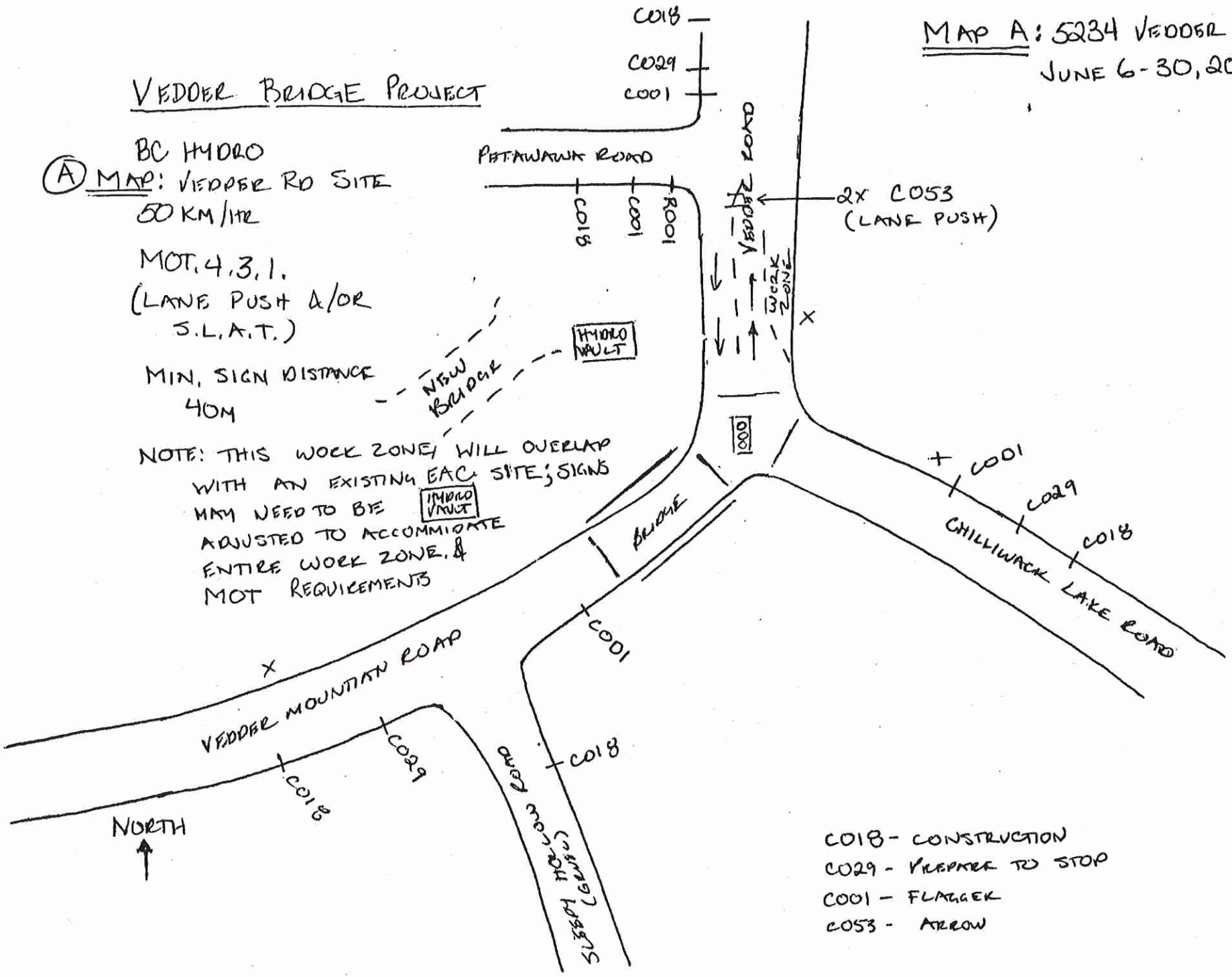

C018 - CONSTRUCTION
C029 - PREPARE TO STOP
C001 - FLAGGER
C053 - ARROW

MAP B: 45611 CHWK LAKE RD
JUNE 6-30, 2017

VEDDER BRIDGE PROJECT

BC HYDRO

(B) MAP: CHILLIWACK LAKE RD SITE

50 KM/HR

MOT. 4.3.1.

(S.L.A.T.)

MIN. SIGN DISTANCE 40M

NOTE: THIS WORK ZONE WILL OVERLAP WITH AN EXISTING EAC SITE; SIGNS MAY NEED TO BE ADJUSTED TO ACCOMMODATE ENTIRE WORK ZONE & MOT REQUIREMENTS.

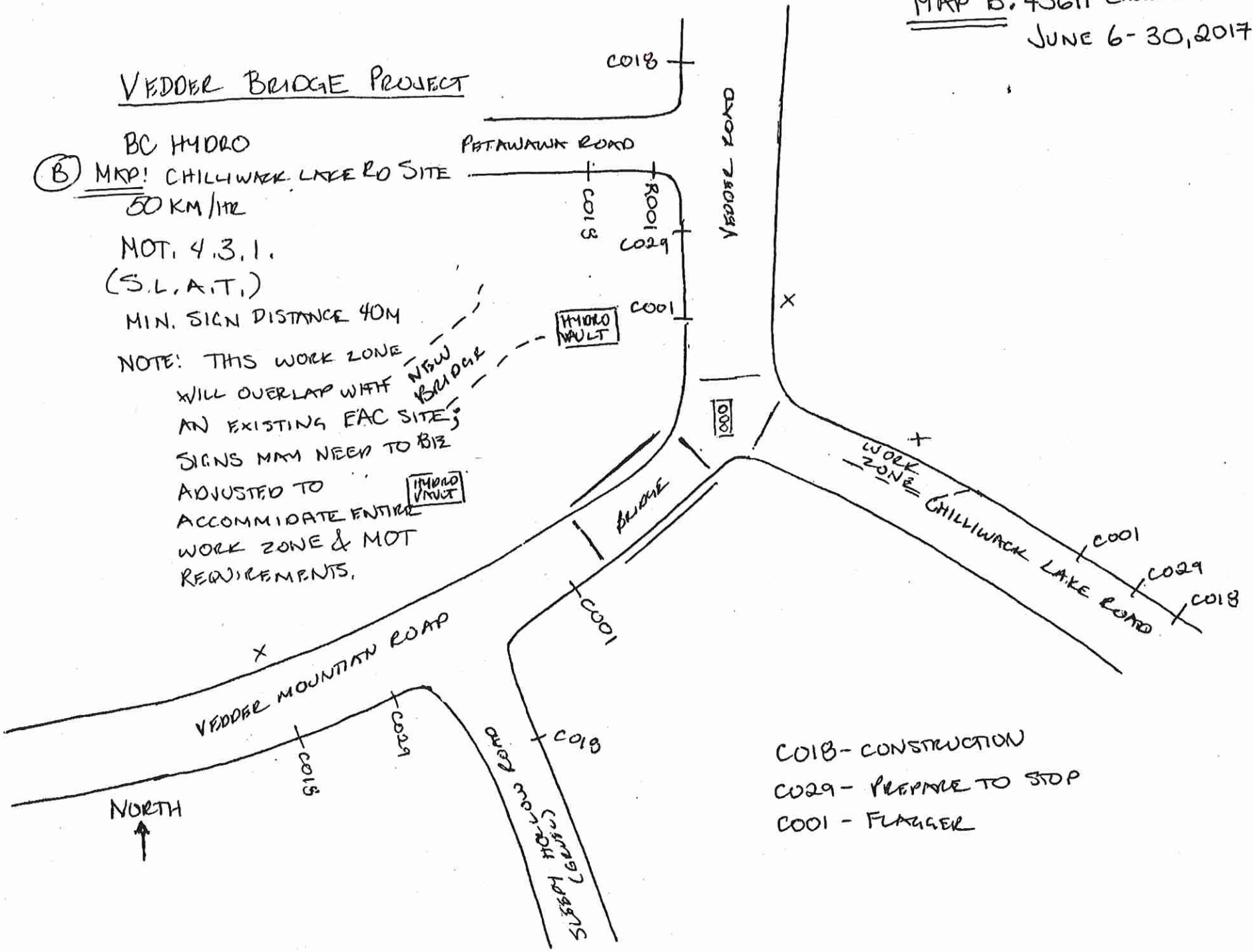

C018 - CONSTRUCTION
C029 - PREPARE TO STOP
C001 - FLAGGER

MAP C: 45520 VEDDER MTN. RD
JUNE 6-30, 2017

VEDDER BRIDGE PROJECT

BC HYDRO

(C) MAP: VEDDER MTN. RD SITE
50 KM/HR
MOT. 4.3.1. (S.L.A.T.)
MOT. 4.1.1. (SHOULDER CLOSURE)
MIN. SIGN DISTANCE
40M

NOTE: THIS WORK ZONE WILL OVERLAP WITH AN EXISTING EAC SITE; SIGNS MAY NEED TO BE ADJUSTED TO ACCOMMODATE ENTIRE WORK ZONE & MOT REQUIREMENTS.

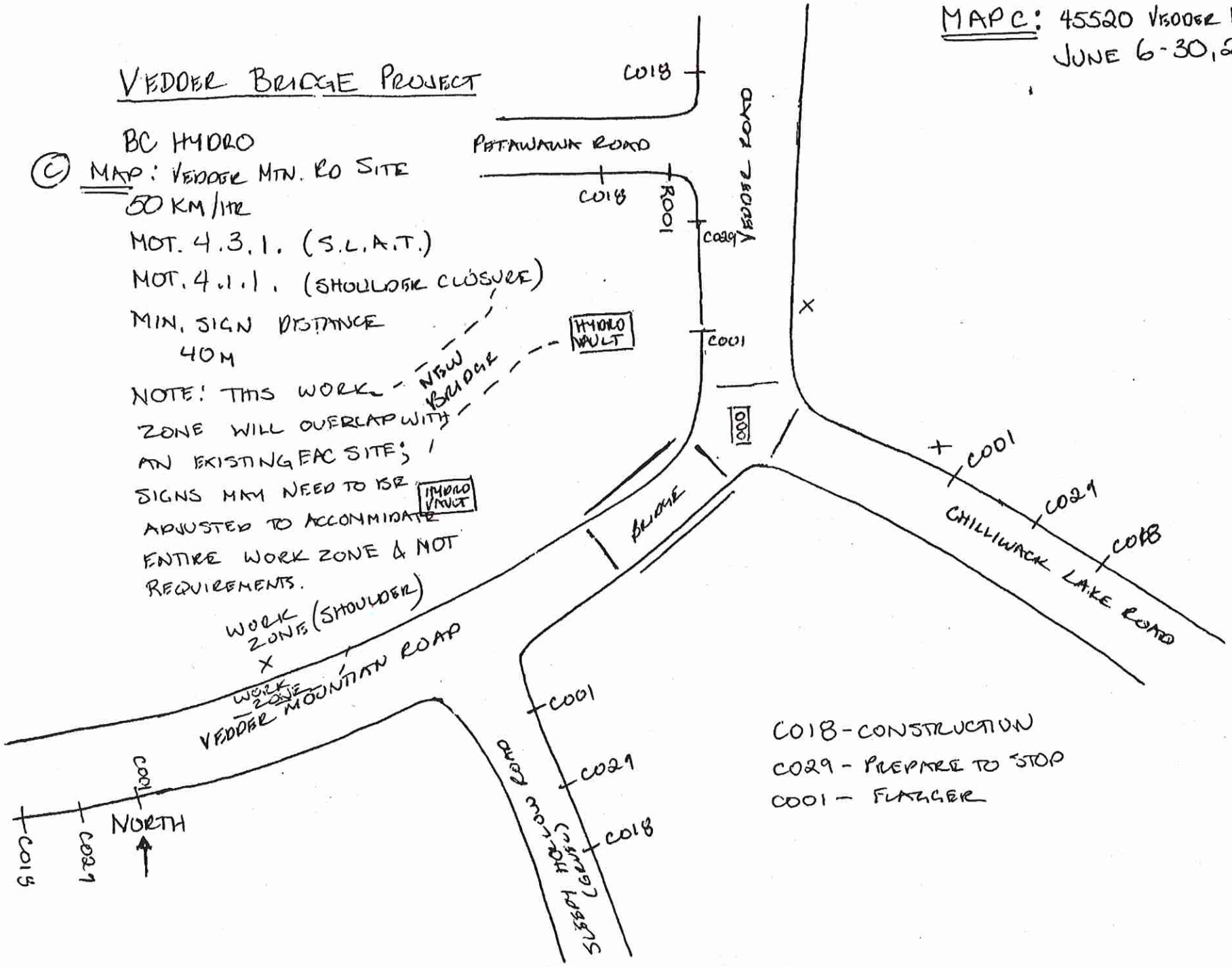

C018 - CONSTRUCTION
C029 - PREPARE TO STOP
C001 - FLAGGER